


Chico Refuse
Green Box Site

Emigrant - 2 miles

Chico Hot Springs - 1.5



Chico Green Box Site



This map is for informational purposes only and not for legal, engineering or surveying purposes. Park County assumes no legal responsibility for this information and shall not be liable for any claims or damages arising out of the use of this information.



Clyde Park
Refuse Green
Box Site



Clyde Park Refuse Sites

0 140 280 560 840 1,120 1,400
Feet

This map is for informational purposes only and not for legal, engineering or surveying purposes. Park County assumes no legal responsibility for this information and shall not be liable for any claims or damages arising out of the use of this information.



Cooke City
Refuse Transfer
Metal Building



0 100 200 400 600 800 1,000 Feet

Cooke City Transfer Station

This map is for informational purposes only and not for legal, engineering or surveying purposes. Park County assumes no legal responsibility for this information and shall not be liable for any claims or damages arising out of the use of this information.



Corwin Springs Green Box Site



This map is for informational purposes only and not for legal, engineering or surveying purposes. Park County assumes no legal responsibility for this information and shall not be liable for any claims or damages arising out of the use of this information.



Carter's Bridge/HWY 89N - 5

DEEP CREEK RD

DEEP CREEK RD

Deep Creek

Deep Creek Refuse Green Box Site

EAST RIVER

MOUNT DELANO RD

Pine Creek - 2 miles



Deep Creek Green Box Site

0 100 200 400 600 800 1,000 Feet

This map is for informational purposes only and not for legal, engineering or surveying purposes. Park County assumes no legal responsibility for this information and shall not be liable for any claims or damages arising out of the use of this information.



Fleshman Creek
Refuse Green
Box Site

Livingston - 3 miles



Fleshman Creek Green Box Site

0 100 200 400 600 800 1,000
Feet

This map is for informational purposes only and not for legal, engineering or surveying purposes. Park County assumes no legal responsibility for this information and shall not be liable for any claims or damages arising out of the use of this information.



Livingston - 2 miles

Forest Service
Refuse Green
Box Site

GUTHRIE LN

WILLOW DR

CHURCH DR

US HIGHWAY 89 S

MERRILL LN



Forest Service Green Box Site


0 100 200 400 600 800 1,000 Feet

This map is for informational purposes only and not for legal, engineering or surveying purposes. Park County assumes no legal responsibility for this information and shall not be liable for any claims or damages arising out of the use of this information.



Gardiner
Refuse Green
Box Site

Gardiner - 2 miles



Gardiner Green Box Site

This map is for informational purposes only and not for legal, engineering or surveying purposes. Park County assumes no legal responsibility for this information and shall not be liable for any claims or damages arising out of the use of this information.



CoL Transfer Station

Refuse Transfer Station



Livingston Refuse Sites



This map is for informational purposes only and not for legal, engineering or surveying purposes. Park County assumes no legal responsibility for this information and shall not be liable for any claims or damages arising out of the use of this information.



Mission Creek
Refuse Green
Box Site

Exit
343

INTERSTATE 90 W

INTERSTATE 90 E

I 90 OFF RAMP

I 90 ON RAMP

Livingston - 9 miles

Springdale - 11 miles

MISSION CREEK RD



Mission Creek Green Box Site

0 100 200 400 600 800 1,000 Feet

This map is for informational purposes only and not for legal, engineering or surveying purposes. Park County assumes no legal responsibility for this information and shall not be liable for any claims or damages arising out of the use of this information.



Neads Refuse
Green Box Site


Clyde Park - 13 miles

Livingston - 7 miles

Interstate 90 - 1.5 miles



Neads Green Box Site



This map is for informational purposes only and not for legal, engineering or surveying purposes. Park County assumes no legal responsibility for this information and shall not be liable for any claims or damages arising out of the use of this information.



Smiths Green Box Site




This map is for informational purposes only and not for legal, engineering or surveying purposes. Park County assumes no legal responsibility for this information and shall not be liable for any claims or damages arising out of the use of this information.



Springdale
Refuse Green
Box Site



Springdale Green Box Site



This map is for informational purposes only and not for legal, engineering or surveying purposes. Park County assumes no legal responsibility for this information and shall not be liable for any claims or damages arising out of the use of this information.




Emigrant - 14 miles

Tom Miner
Refuse Green
Box Site

Gardiner - 16 miles



Tom Miner Green Box Site



This map is for informational purposes only and not for legal, engineering or surveying purposes. Park County assumes no legal responsibility for this information and shall not be liable for any claims or damages arising out of the use of this information.



Livingston - 9 miles

Trail Creek
Refuse Green
Box Site

Emigrant - 13 miles



Trail Creek Green Box Site

0 100 200 400 600 800 1,000 Feet

This map is for informational purposes only and not for legal, engineering or surveying purposes. Park County assumes no legal responsibility for this information and shall not be liable for any claims or damages arising out of the use of this information.



Wilsall
Green
Box Site

Wilsall



0 100 200 400 600 800 1,000 Feet

Wilsall Refuse Sites

This map is for informational purposes only and not for legal, engineering or surveying purposes. Park County assumes no legal responsibility for this information and shall not be liable for any claims or damages arising out of the use of this information.